

Scenic Routes



Wildcat Creek Scenic Driving Route

This driving tour along the Wildcat Creek takes you past historic Adams Mill (1845), the Adams Mill (1872) and Lancaster (1870) covered bridges, Warren Adams house (Italianate, 1860), a round barn, & Xenia Bridge.



Wabash River Scenic Driving Route

This route follows the remnants of the Wabash & Erie Canal along Towpath Road. It crosses Carrollton Bridge. The information panel at the bridge explains how canal boats crossed the Wabash River. You'll cross over Indiana's oldest bridge, the 1837 Burnett's Creek Arch, and pass near three Trail of Death monuments.



Antiques & Uniques Driving Route

Whether you are looking for that perfect treasure for your home or a special gift for someone else, you will find it in one of Carroll County's delightful communities. Find a piece of the past in a variety of antique shops & one-of-a-kind boutiques, each having that small town charm. Furnishings, china, glassware and even vintage clothing & jewelry are available here.



Canoe Routes

You have a choice of four waterways to canoe: the Wabash and Tippecanoe Rivers and Wildcat and Deer Creeks. Use your own watercraft or rent one from a local outfitter. Many historic sites are on or near these waterways.



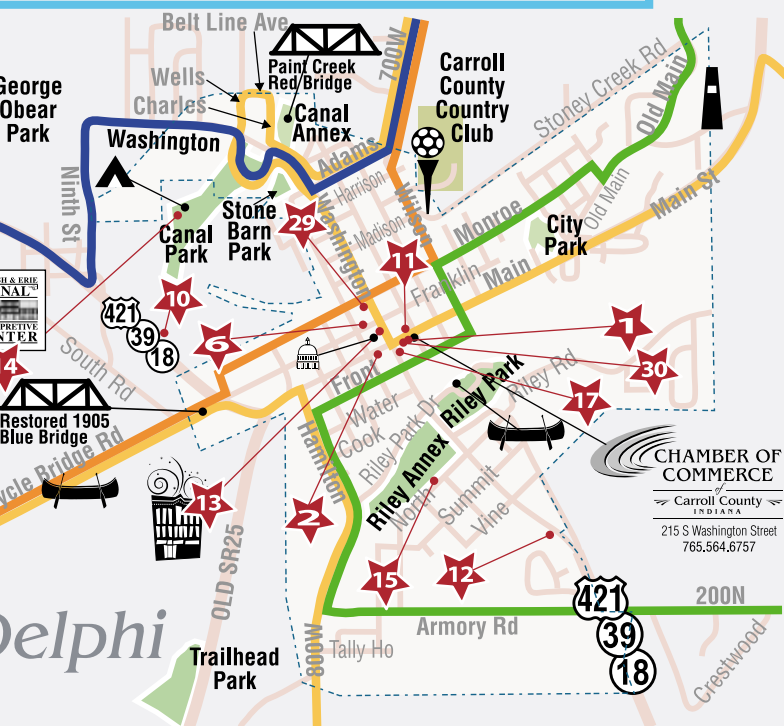
Bicycle Route #1 (approx. 37 mi)

This route traverses through a gently rolling landscape of farms, into the Wabash River Valley, and along Towpath Road, which parallels the remains of the Wabash and Erie Canal.



Bicycle Route #2 (approx. 57 mi)

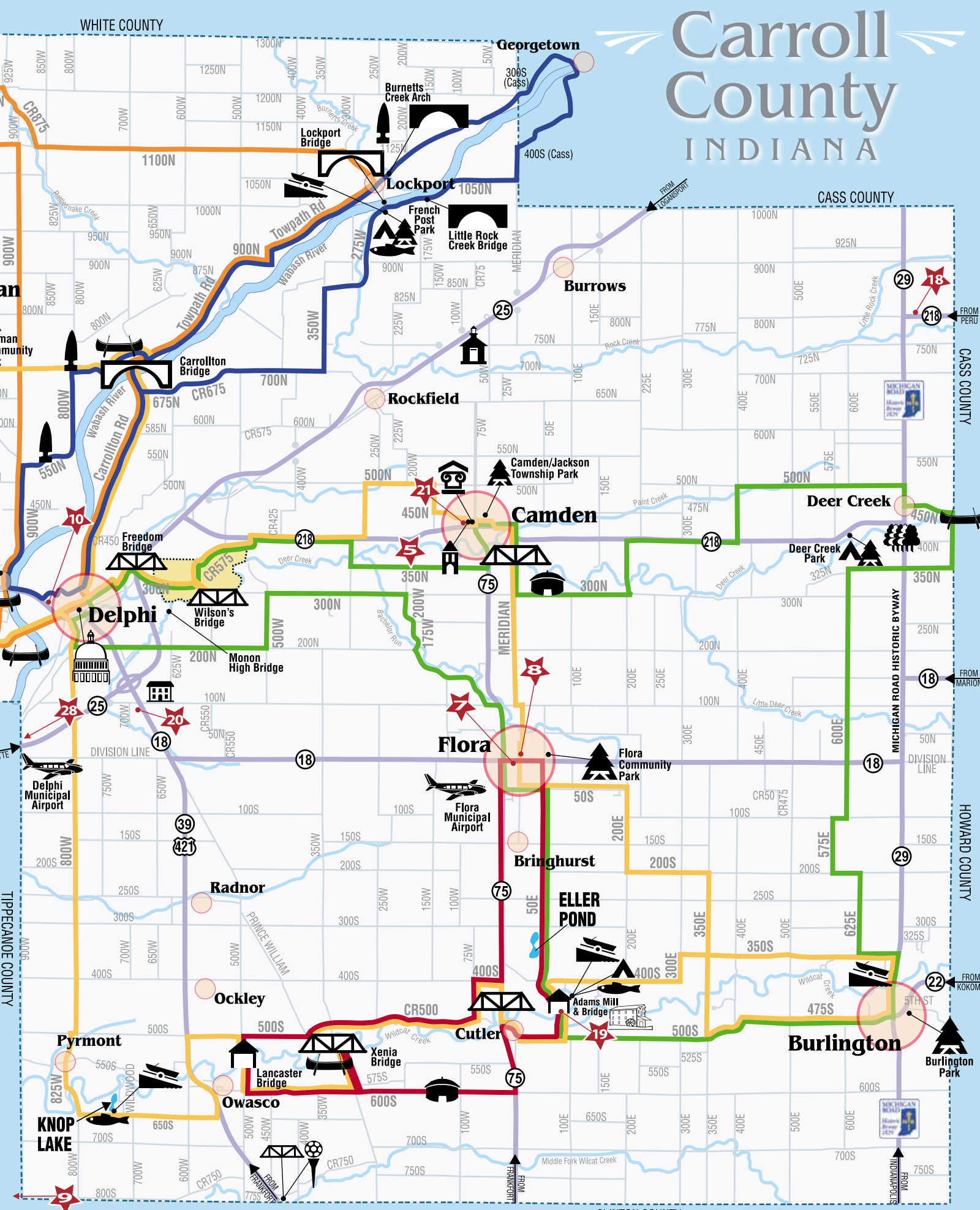
This route travels across the heart of Carroll County through its friendly towns and past historic Adams Mill and a covered bridge.



For more information about Carroll County, please call us, stop by our office when visiting, or visit our website.

CarrollCountyChamber.com • 765.564.6757

Carroll County INDIANA



Legend

SCALE 1/2 1 MILE



Delphi Airport
8296 W Division Line Rd, Delphi
765-564-1185
Flora Airport
530 CR 150 W, Flora
574-967-4303



Adams Mill & Covered Bridge
500 S 75 E, Cutler
765-268-2530



Camden Museum
183 W Main, Camden
574-686-2120



Camden Masonic Temple
213 W Main, Camden



Camping Facility




Carroll Manor
6409 W 100 N, Delphi
765-564-4340



Carroll County Courthouse
101 W Main, Delphi
765-564-3152




Delphi Opera House
109 S Washington, Delphi
765-564-4300



Golf Course



Martin Schoolhouse
750 N 100 W, Rockfield
765-564-6757
(by appointment)




Potawatomi Trail of Death Marker



Round Barns
(on private property)
1) 12252 W St Rd 18, Delphi
2) 1149 W 600 S, Cutler
3) 715 E 300 N, Camden



Sycamore Row
400 N SR 29
Near Deer Creek



Samuel Milroy Monument
1521 Old Camden Rd, Delphi



Wabash & Erie Canal & Interpretive Center
1030 N Washington St, Delphi
765-564-2870



Winery



Brewery



Locate Visitor Guide Advertisers on the Map by the Number located in their Ad



Not All Bridges are Listed Here
Adams Mill Covered Bridge
50E 450S, Cutler



Burnett's Creek Arch
Towpath Road North of Lockport



Carrollton Bridge
Carrollton Road at 700N



Freedom Bridge
Across SR25 at 300N, Delphi



Lancaster Covered Bridge
Near Owasco on 500 W



Paint Creek Bridge (restored)
Canal Park Annex
N Washington St, Delphi



Wilson's Bridge
550W 300N, Delphi



PAS - Public Access Site (DNR)



Public Access



PFA - Public Fishing Area (DNR)



Eller Pond
On 50 E
North of 400 S



Knop Lake
650 S between
Pymont & Owasco



Lake Freeman
Northwestern Carroll
County West of US 421



Pittsburg Spring
Natural Water Spring
900 W, Pittsburg



Deer Creek Valley Rural Historic District
(shaded yellow on map)
East of Delphi along 300 N



Burlington Community Park
East IN 22, Burlington



Camden/Jackson Twp Park
James St, Camden



Deer Creek Park
6336 E SR 218, Camden



Flora Community Park
East Main Street, Flora



French Post Park
9954 N 275 W, Delphi



South of Lockport
Yeoman Community Park
109 E Main St, Yeoman



Parks on Delphi Map



Canal Park & Canal Park Annex
N Washington St, Delphi



City Park
758 E Monroe St, Delphi



George Obear Overlook
North of Canal Center
Washington St, Delphi



Riley Park & Annex
S Washington St, Delphi



Stone Barn Park
N Washington St, Delphi



Trailhead Park
SR 25 N, West of Delphi

County Bridges

While enjoying the rural landscape of Carroll County, visitors and residents alike will have many opportunities to traverse the historic bridges that dot the county. Carroll County has over 100 bridges crossing major rivers such as the Wabash and Tippecanoe, as well as smaller creeks and tributaries. Of this large number of bridges, over 20 have been identified as historically significant. They vary in style and materials, from the older stone arch and wooden covered bridges, to those later made of metal and concrete. This map designates the location and type of 15 bridges. For information about more of the county bridges, you may visit the county portal website at www.CarrollCountyIndiana.com.

